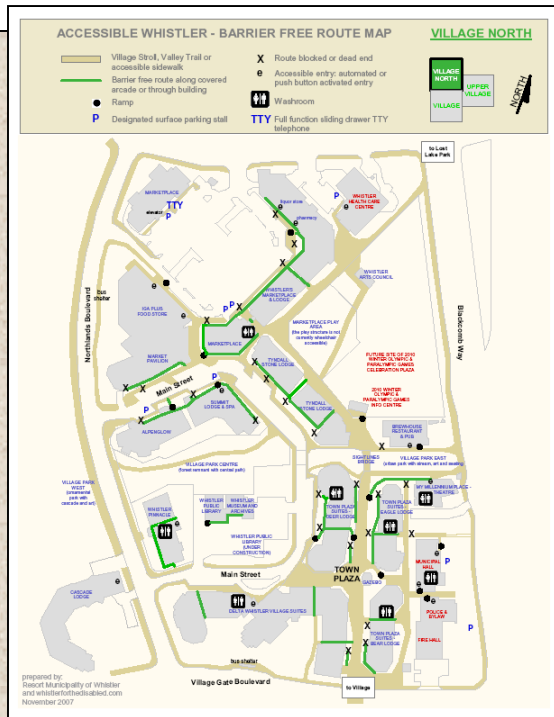
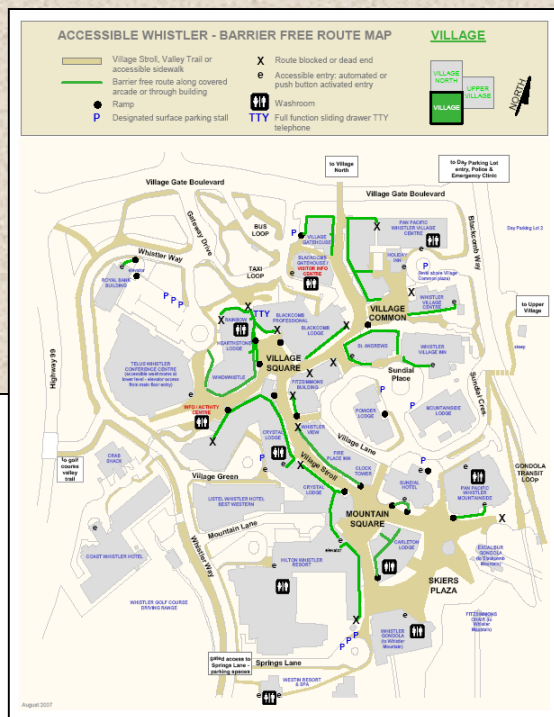
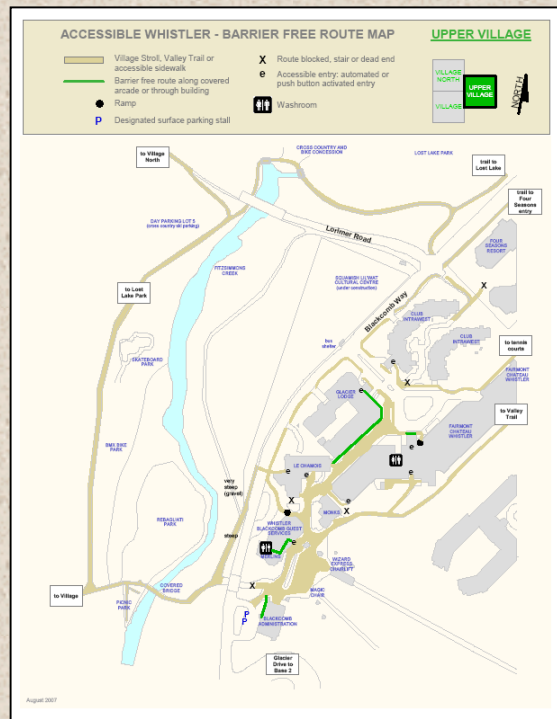


The Whistler Accessibility Project:

Barrier Free Route Maps of Whistler Village, Village North and Upper Village







These maps and the ramp access signs posted outside buildings were priority projects identified by Whistler's volunteer Accessibility Advisory Group. These maps were created by the Resort Municipality of Whistler and whistlerforthedisabled.com



ACCESSIBLE WHISTLER - BARRIER FREE ROUTE MAP

VILLAGE NORTH

-  Village Stroll, Valley Trail or accessible sidewalk
-  Barrier free route along covered arcade or through building
-  Ramp (# indicates percent slope)
-  Localized slope condition
-  Accessible entry: automated or push button activated entry
-  Route blocked or dead end
-  Washroom
-  Accessible Washroom
-  Full function sliding drawer TTY telephone
-  Visitor Centre or Information Booth
-  Temporary Info Booth (February - March 2010)
-  Designated surface parking stall



ACCESSIBLE PARKING IN THE BLACKCOMB WAY PARKING LOTS:


- LOT 4 - 10 Spaces
- LOT 3 - 10 Spaces
- LOT 2 - 9 Spaces
- LOT 1 - 5 Spaces

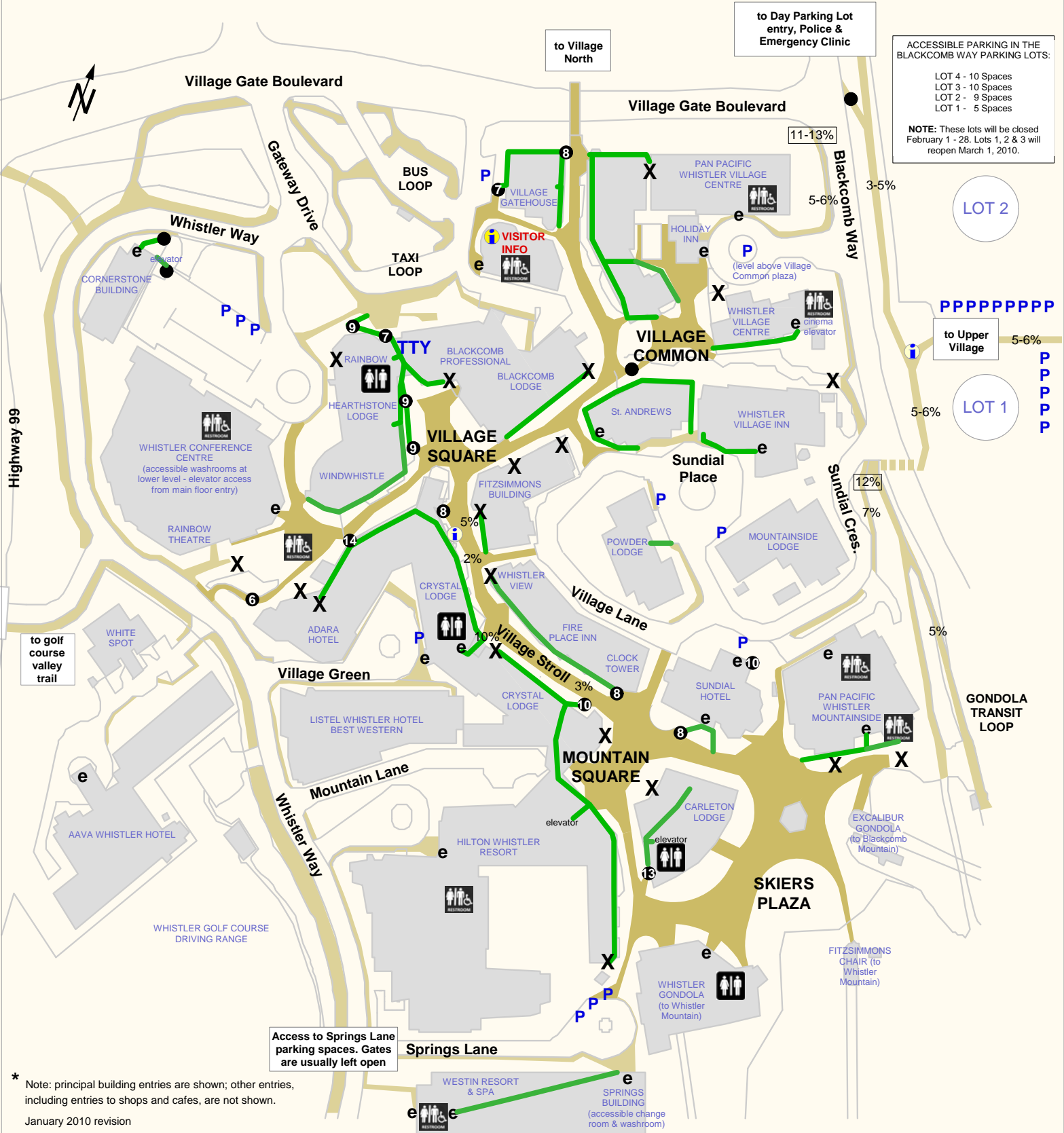
NOTE: These lots will be closed February 1 - 28. Lots 1, 2 & 3 will be reopen March 1, 2010

* Note: principal building entries are shown; other entries, including entries to shops and cafes, are not shown.
January 2010 revision

ACCESSIBLE WHISTLER - BARRIER FREE ROUTE MAP

VILLAGE





-  Village Stroll, Valley Trail or accessible sidewalk
-  Barrier free route along covered arcade or through building
-  Ramp (# indicates percent slope)
-  Localized slope condition
-  Accessible entry: automated or push button activated entry
-  Route blocked or dead end
-  Washroom
-  Accessible Washroom
-  Full function sliding drawer TTY telephone
-  Visitor Centre or Information Booth
-  Temporary Info Booth (February - March 2010)
-  Designated surface parking stall









* Note: principal building entries are shown; other entries, including entries to shops and cafes, are not shown.
 January 2010 revision

ACCESSIBLE WHISTLER - BARRIER FREE ROUTE MAP

VILLAGE

-  Village Stroll, Valley Trail or accessible sidewalk
-  Barrier free route along covered arcade or through building
-  Ramp (# indicates percent slope)
-  Localized slope condition

-  Accessible entry: automated or push button activated entry
-  Route blocked or dead end
-  Washroom
-  Accessible Washroom
-  Full function sliding drawer TTY telephone

-  Visitor Centre or Information Booth
-  Temporary Info Booth (February - March 2010)
-  Designated surface parking stall



Note: principal building entries are shown; other entries, including entries to shops and cafes, are not shown